



Alpha GeoScience
Viewing the Earth

SALES & RENTALS
Surface & Borehole
Geophysical Instruments

GEOPHYSICAL SURVEYS +61 (0) 2 9584 7500
info@alpha-geo.com
alpha-geo.com

For Exploration, Environmental
& Other Near Surface Targets



ARCHIMEDES
FINANCIAL PLANNING

*"Using a scientifically principled approach
to improve financial buoyancy"*

Noll Moriarty, M.Sc(Hons), CFP®

*Specialising in detailed financial advice
required by discerning professionals*

Australian & International Clients

www.archimedesfinancial.com.au

3/1315 Gympie Rd, Aspley, QLD. Phone 1300 387 351 or (07) 3863 1846
Archimedes Financial Planning Pty Ltd: AFSL No. 437294 | ABN 68 094 727 152

Defining Your Resource

Borehole Wireline

Geophysical Borehole Logging
Acoustic / Optical Borehole Image Processing

Uranium • Coal • Iron Ore • Geothermal •
Groundwater • Geotechnical

30 units available throughout Australia
A quality assured company

www.borehole-wireline.com.au
781 South Rd, Black Forest. SA. 5035. Tel: 08 8351 3255

CoRMaGeo
INSTRUMENTS

**SALES AND SERVICE FOR YOUR
GEOPHYSICAL EQUIPMENT REQUIREMENTS**

Agent for:
AGI | Bartington | Geometrics | Geonics | Radiation Solutions
Robertson Geologging | Sensors & Software | Terraplus

John Peacock DIRECTOR
T: +61 411 603 026 E: sales@cormageo.com.au

www.cormageo.com.au



**Land & Marine Engineering
Geophysics Consulting Services**

Geophysics Equipment Rental

ADVANCED SUBSURFACE INVESTIGATIONS

Phone: +61 2 9890 2122 / +61 8 64361591
Fax: +61 2 9890 2922
E-mail: info@gbgoz.com.au
Web: www.gbgoz.com.au



Australian agent for sales & servicing GEM Systems

Geophysical Software Solutions Pty. Ltd.
ABN 53 347 822 476
Software services for the geosciences

Developers of...

- Potent** – Versatile potential field modelling in a 3D environment
- PotentQ** – Rapid interpretation of magnetic and gravity anomalies
- EmQ** – Ultra-fast interactive EM modelling using moments

Richard Almond
Director

Tel: +61 (2) 6241 2407
Fax: +61 (2) 6241 2420
E-mail: ralmond@geoss.com.au
Web: www.geoss.com.au

PO Box 31, Gungahlin,
ACT 2912, Australia
18 Bungaree Crescent,
Ngunnawal, ACT 2913



GEO SENSOR

SALES & RENTALS

Ground & Airborne Instruments – Gravity, Magnetism, IP, Spectrometers & more.

P +61 (0)407 608 231 **W** www.geosensor.com.au

Garden City Office Park, Corporate House
Building 6, 2404 Logan Rd, Eight Mile Plains
Brisbane QLD Australia 4113



Advanced Logic Technology

GEOSENSOR WIRELINE

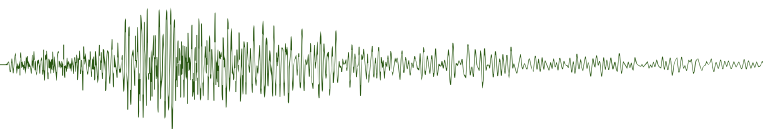
BOREHOLE LOGGING SYSTEMS • Sales • Rentals • Training

Specialising in:

- Acoustic and Optical Televiewers
- WellCAD Software
- Quick Link Logging Tools
- Back up support, repairs, training


Matt Edmonds
P +61 (0) 407 608 231
W geosensorwireline.com

Technical Workshop. 20 Oborn Rd MOUNT BARKER SA 5251




GROUNDWATER IMAGING
Dr David Allen 3D Hydrogeological mapping, seepage and salinity survey. Towed TerraTEM, geo-electric streamers, magnetics, sonar, etc.
 82 St Georges Tce Dubbo NSW 2830 Australia
 David@GroundwaterImaging.com
 Phone +61(0)418964097
www.GroundwaterImaging.com

Remanence problems? +61(0)410 456 495

 **Qmeter**
 magnetisation meter

Phil Schmidt MAIG RPGeo
 Magnetic Earth Pty Ltd
 email phil@magneticearth.com.au
 web www.magneticearth.com.au

 **Minty Geophysics**

Geophysical consulting
 Research services
 Training courses
 Data processing
 Interpretation


Brian Minty, PhD

GAMMA_Plus™ - enhanced multichannel gamma-ray data processing
 GAMMA_Grid™ - 3D inversion of airborne gamma-ray data
 GAMMA_Target™ - automatic gamma anomaly detection
 LINEAMENT_Filter - enhancement of linear features in gridded data

www.mintygeophysics.com

+61 (0)404083087
 Brian.Minty@mintygeophysics.com

PO Box 3229
 Weston Creek ACT 2611
 Australia


 **Mira Geoscience** ...modelling the earth




Software and consulting services for mineral exploration and geotechnical hazard assessment

Advanced 3D and 4D modelling and data management solutions

Geophysical data interpretation, forward modelling and inversion

www.MiraGeoscience.com info@mirageoscience.com

 **Quantec Geoscience**

Geophysical industry leaders in acquiring, processing, modelling and interpreting high resolution, deep resistivity, IP, MT and real 3D resistivity, IP and MT data

Contact us today:
 David Farquhar-Smith E: auinfo@QuantecGeoscience.com
 M: +61 (0) 409 840 503 W: www.QuantecGeoscience.com

Leaders in Deep Exploration

 **Tensor Research**
 Geophysical Software Research and Services

Encom ModelVision - development, support, sales
 Encom QuickMag - sales
 Encom PA - sales
 Training, consulting research & software development

David A Pratt Mob +61 414 614 117 Tel +61 2 9404 8877
 david.pratt@tensor-research.com.au
 www.tensor-research.com.au



Subscribe now to our FREE email early alert or RSS feed for the latest articles from *Exploration Geophysics*.

www.publish.csiro.au/earlyalert