



Alpha GeoScience
Viewing the Earth

magROCK
Magnetic Susceptibility
Meter

+61 2 (0) 95847500
info@alpha-geo.com
alpha-geo.com



ARCHIMEDES
FINANCIAL PLANNING

*"Using a scientifically principled approach
to improve financial buoyancy"*

Noll Moriarty, M.Sc(Hons), CFP®

*Specialising in detailed financial advice
required by discerning professionals*

Australian & International Clients

www.archimedesfinancial.com.au
3/1315 Gympie Rd, Aspley, QLD. Phone 1300 387 351 or (07) 3863 1846
Archimedes Financial Planning Pty Ltd: AFSL No. 437294 | ABN 68 094 727 152



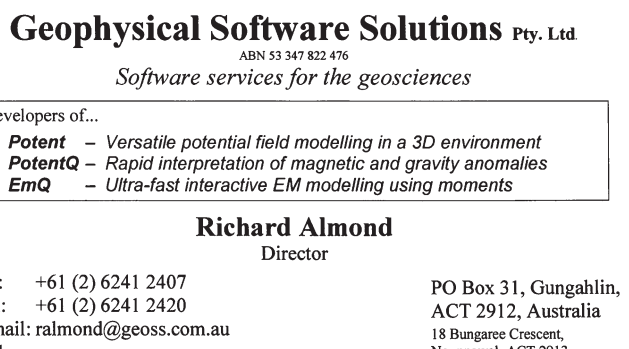
CoRMaGeo
INSTRUMENTS

**SALES AND SERVICE FOR YOUR
GEOPHYSICAL EQUIPMENT REQUIREMENTS**

Agent for:
AGI | Bartington | Geometrics | Geonics | Radiation Solutions
Robertson Geologging | Sensors & Software | Terraplus

John Peacock DIRECTOR
T: +61 411 603 026 E: sales@cormageo.com.au

www.cormageo.com.au



Geophysical Software Solutions Pty. Ltd.
ABN 53 347 822 476

Software services for the geosciences

Developers of...

- Potent** – Versatile potential field modelling in a 3D environment
- PotentQ** – Rapid interpretation of magnetic and gravity anomalies
- EmQ** – Ultra-fast interactive EM modelling using moments

Richard Almond
Director

Tel: +61 (2) 6241 2407
Fax: +61 (2) 6241 2420
E-mail: ralmond@geoss.com.au
Web: www.geoss.com.au

PO Box 31, Gungahlin,
ACT 2912, Australia
18 Bungaree Crescent,
Ngunnawal, ACT 2913



**GEO
SENSOR**

SALES & RENTALS

Ground & Airborne Instruments – Gravity, Magnetics, IP, Spectrometers & more.

P +61 (0)407 608 231 W www.geosensor.com.au

Garden City Office Park, Corporate House
Building 6, 2404 Logan Rd, Eight Mile Plains
Brisbane QLD Australia 4113



ALT
Advanced Logic Technology

GEOSENSOR WIRELINE


BOREHOLE LOGGING SYSTEMS • Sales • Rentals • Training

Specialising in:

- Acoustic and Optical Televiwers
- WellCAD Software
- Quick Link Logging Tools
- Back up support, repairs, training

Matt Edmonds
P +61 (0) 407 608 231
W geosensorwireline.com

Technical Workshop: 20 Oborn Rd MOUNT BARKER SA 5251



GROUNDWATER IMAGING

Dr David Allen

**3D Hydrogeological mapping,
seepage and salinity survey.**

**Towed TerraTEM, geo-electric
streamers, magnetics, sonar, etc.**

82 St Georges Tce Dubbo NSW 2830 Australia
David@GroundwaterImaging.com
Phone +61(0)418964097

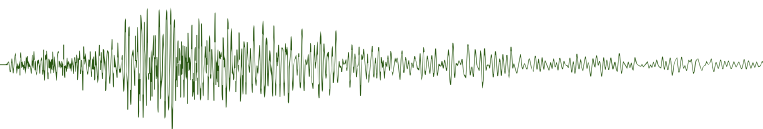
www.GroundwaterImaging.com




Remanence problems? +61(0)410 456 495

Qmeter
magnetisation meter

Phil Schmidt MAIG RPGeo
Magnetic Earth Pty Ltd
email phil@magneticearth.com.au
web www.magneticearth.com.au





Brian Minty, PhD


GAMMA_Plus™ - enhanced multichannel gamma-ray data processing
 GAMMA_Grid™ - 3D inversion of airborne gamma-ray data
 GAMMA_Target™ - automatic gamma anomaly detection
 LINEAMENT_Filter - enhancement of linear features in gridded data

www.mintygeophysics.com

+61 (0)404083087
 Brian.Minty@mintygeophysics.com

Geophysical consulting
 Research services
 Training courses
 Data processing
 Interpretation

PO Box 3229
 Weston Creek ACT 2611
 Australia



Mira Geoscience

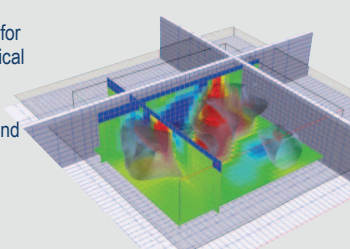
Software and consulting services for mineral exploration and geotechnical hazard assessment

Advanced 3D and 4D modelling and data management solutions

Geophysical data interpretation, forward modelling and inversion

www.MiraGeoscience.com

...modelling the earth



info@mirageoscience.com



Quantec Geoscience

titan24  

Geophysical industry leaders in acquiring, processing, modelling and interpreting high resolution, deep resistivity, IP, MT and real 3D resistivity, IP and MT data

Contact us today:
 David Farquhar-Smith E: auinfo@QuantecGeoscience.com
 M: +61 (0) 409 840 503 W: www.QuantecGeoscience.com

Leaders in Deep Exploration

ROCK PROPERTIES

MASS - Density, Porosity (permeability also avail.)
 MAGNETIC - Susceptibility, Remanence; Aniso.
 ELECTRICAL - Resistivity, Anisotropy; IP effect [galvanic]
 ELECTROMAGNETIC - Conductivity, mag k [inductive]
 SEISMIC - P, S Wave Velocities, Anisotropy
 DIELECTRIC - Permittivity, Attenuation (by arrangement)
 THERMAL - Diffusivity, Conductivity (by arrangement)
 MECHANICAL - Rock Strength (by arrangement)

SYSTEMS EXPLORATION (NSW) PTY LTD


Contact - Don Emerson *Geophysical Consultant*
Phone: (02) 4579 1183 **Fax: (02) 4579 1290**
 (Box 6001, Dural Delivery Centre, NSW 2158)
 email: systemsnsu@gmail.com



Tensor Research
 Geophysical Software Research and Services

Encom ModelVision - development, support, sales
 Encom QuickMag - sales
 Encom PA - sales
 Training, consulting research & software development

David A Pratt Mob +61 414 614 117 Tel +61 2 9404 8877
david.pratt@tensor-research.com.au
www.tensor-research.com.au




EMVISION®

GEOPHYSICAL MODELING AND INVERSION SERVICES

ANY SYSTEM
ANY SIZE
ALL 3D

AIRBORNE • BOREHOLE
LAND • MARINE

ELECTROMAGNETIC
MAGNETOTELLURIC
INDUCED POLARIZATION: SIP, AEM 
GRAVITY AND GRAVITY GRADIOMETRY
MAGNETIC AND MAGNETIC GRADIOMETRY

www.technoimaging.com
emvision@technoimaging.com