

Alpha GeoScience
Viewing the Earth

SALES & RENTALS
Surface & Borehole
Geophysical Instruments

GEOPHYSICAL SURVEYS +61 (0) 2 9584 7500
info@alpha-geo.com
alpha-geo.com

For Exploration, Environmental
& Other Near Surface Targets

ARCHIMEDES
FINANCIAL PLANNING

*"Using a scientifically principled approach
to improve financial buoyancy"*

Noll Moriarty, M.Sc(Hons), CFP®

*Specialising in detailed financial advice
required by discerning professionals*

Australian & International Clients

www.archimedesfinancial.com.au
3/1315 Gympie Rd, Aspley, QLD. Phone 1300 387 351 or (07) 3863 1846
Archimedes Financial Planning Pty Ltd: AFSL No. 437294 | ABN 68 094 727 152

Defining Your Resource

Borehole Wireline

Slimhole Wireline Specialists

- CONTRACT LOGGING SERVICES.
- BOREHOLE IMAGE PROCESSING & INTERPRETATION.
- PETROPHYSICAL DATA PROCESSING.
- AUSTRALIA WIDE & INTERNATIONAL.
- URANIUM, COAL, IRON ORE, BASE METALS, GOLD.
- WATER EXPLORATION, SUPPLY & REHABILITATION.
- GEOTECHNICAL INVESTIGATIONS, CIVIL, DAMS, TUNNELLING.

Safe, Reliable, Flexible, Transparent Services

www.borehole-wireline.com.au
781 South Rd, (PO Box 21), Black Forest. SA. 5035. Tel/Fax: 08 8351 3255

CoRMaGeo
INSTRUMENTS

**SALES AND SERVICE FOR YOUR
GEOPHYSICAL EQUIPMENT REQUIREMENTS**

Agent for:
AGI | Bartington | Geometrics | Geonics | Radiation Solutions
Robertson Geologging | Sensors & Software | Terraplus

John Peacock DIRECTOR
T: +61 411 603 026 E: sales@cormageo.com.au

www.cormageo.com.au

energeo

Geophysical Consultancy
Seismic Interpretation, Planning, GIS
Petroleum, Coal Seam Gas & Coal

Level 1
457 Upper Edward St
Spring Hill QLD 4000 Australia
PO Box 845 Spring Hill 4004

Phone 07 3169 2280
Fax 07 3102 9352
Email info@energeo.com.au

Gap GeoPhysics Australia Pty Ltd
GapGeo.com

Exploration and Environmental Services

Sub-Audio Magnetics (SAM) | HeliMag / HeliSAM | UAV SAM
SAMSON B-field Deep Search EM | Downhole B-field EM Surveys
High-Power GeoPak Transmitters | High Definition Ground Magnetics
Environmental Mapping | UXO Detection Technologies
Instrument Manufacturers | Instrument Sales and Rental

Dr Malcolm Cattach
Chief Geophysicist, Chairman

M: +61 419 696 982
E: mcattach@gapgeo.com

2/16 Duncan Street
West End Qld 4101
P: +61 7 3846 0999
F: +61 7 3844 0022

GBG Australia

Engineering & Environmental
Geophysics
Consulting Services
Geophysical Equipment Rental

ADVANCED SUBSURFACE INVESTIGATIONS

Phone: +61 2 9890 2122 / +61 8 64361591 / +61 3 83183212
Fax: +61 2 9890 2922
E-mail: info@gbgoz.com.au
Web: www.gbgoz.com.au

Sydney Perth Melbourne

Geophysical Software Solutions Pty. Ltd.
ABN 53 347 822 476
Software services for the geosciences

Developers of...

- Potent** – Versatile potential field modelling in a 3D environment
- PotentQ** – Rapid interpretation of magnetic and gravity anomalies
- EmQ** – Ultra-fast interactive EM modelling using moments

Richard Almond
Director

Tel: +61 (2) 6241 2407
Fax: +61 (2) 6241 2420
E-mail: ralmond@geoss.com.au
Web: www.geoss.com.au

PO Box 31, Gungahlin,
ACT 2912, Australia
18 Bungaree Crescent,
Ngunnawal, ACT 2913



Technical Workshop
20 Oborn Rd
MOUNT BARKER SA 5251

GEOSENSOR

GROUND & AIRBORNE INSTRUMENTS Sales & Rentals

- Gravity
- Magnetics
- EM Conductivity Systems
- Seismic Systems
- Spectrometers & more

Matt Edmonds
P +61 (0) 407 608 231
W geosensor.com.au



Advanced Logic Technology

GEOSENSOR WIRELINE

BOREHOLE LOGGING SYSTEMS • Sales • Rentals • Training

Specialising in:

- Acoustic and Optical Televiewers
- WellCAD Software
- Quick Link Logging Tools
- Back up support, repairs, training

Matt Edmonds
P +61 (0) 407 608 231
W geosensorwireline.com

Technical Workshop, 20 Oborn Rd MOUNT BARKER SA 5251

GeoSolve Pty Ltd

Workshops
Geophysical Consultancy
*Seismic for Geologists & Engineers.
Survey Datums for Geoscientists.*

Office: c/- Energeo
Level 1
457 Upper Edward St
Spring Hill QLD 4000 Australia
PO Box 845 Spring Hill 4004

Phone 07 3169 2286
Mob 0438 337 102
Email workshops@geosolve.com.au


GROUNDWATER IMAGING

Dr David Allen 3D Hydrogeological mapping,
seepage and salinity survey.
Towed TerraTEM, geo-electric
streamers, magnetics, sonar, etc.

82 St Georges Tce Dubbo NSW 2830 Australia
David@GroundwaterImaging.com
Phone +61(0)418964097



www.GroundwaterImaging.com



INSTRUMENTATION
GDD INC.
Canadian Manufacturer of
Geophysical Instruments since 1976

Pierre Gaucher, Eng., MBA
President
pgaucher@gdd.ca / www.gdd.ca

Office +1 (418) 877-4249
Fax +1 (418) 877-4054
Cell +1 (418) 261-5552
Toll free 1-877-977-4249 (in Canada)
Skype gddinstrumentation

Instrumentation GDD Inc.
860, boul. de la Chaudière, Suite 200
Québec (Québec) Canada G1X 4B7


INTREPID™ GeoModeller™ JetStream™ INTREPID GEOPHYSICS



COMPLETE SOFTWARE SOLUTIONS – GEOLOGY FROM GEOPHYSICS

potential field geophysics
3D implicit geology model building
mesh generation
2.5D AEM inversion service for high resolution geology

WWW.INTREPID-GEOPHYSICS.COM

Geophysical consulting
Research services
Training courses
Data processing
Interpretation


Brian Minty

GAMMA_Plus™ - enhanced multichannel gamma-ray data processing
GAMMA_Grid™ - 3D inversion of airborne gamma-ray data
GAMMA_Target™ - automatic gamma anomaly detection
LINEAMENT_Filter - enhancement of linear features in gridded data

www.mintygeophysics.com

+61 (0)404083087
Brian.Minty@mintygeophysics.com

7 Carmichael Street
Deakin ACT 2600
Australia

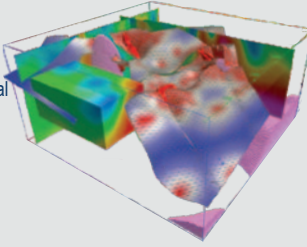


Mira Geoscience ...modelling the earth

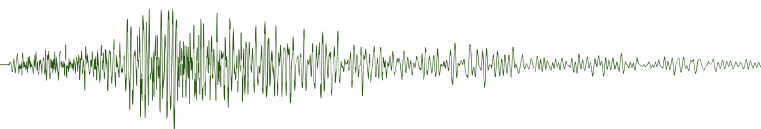
Software and consulting services for
the mining industry

3D and 4D geological and geotechnical
modelling with data management
solutions

Geologically valid geophysical models
and interpretation including forward
modelling and inversions



www.MiraGeoscience.com info@mirageoscience.com



Planetary Geophysics Pty Ltd
ACN 116 647 646

Alan Gillespie
Operations Manager

350 Prince Henry Drive
Toowoomba QLD 4350
+61 7 4638 9001
+61 417 721 497
al@planetarygeophysics.com.au



Tensor Research

Geophysical Software Research and Services

Encom ModelVision - development, support, sales
Encom QuickMag - sales
Encom PA - sales
Training, consulting research & software development

Kerryn Parfrey Mob +61 404 064 033 (Melbourne)
kerryn.parfrey@tensor-research.com.au
www.tensor-research.com.au



Subscribe now to our **FREE** email early alert or RSS feed
for the latest articles from *PREVIEW*

www.publish.csiro.au/earlyalert



Robertson Geologging is focussed on delivering high quality services and equipment, with geophysical logging tools developed in-house over several decades. We have a proven track record of safely delivering subsurface logging investigations in demanding environments, and can offer experienced personnel, mature technologies, supported by our own in-house engineering, manufacturing and R&D resources.

Slimline Openhole Oil & Gas - Unconventional Resources
Coal Bed Methane - Coal & Mineral Exploration - Mining
Earthquake Engineering - Geotechnical Studies
Windfarms & Offshore Structures - Geological Surveys
Groundwater Studies - Environmental Monitoring and more

www.geologging.com

