

10.1071/WF17112\_AC

© CSIRO 2018

Supplementary Material: *International Journal of Wildland Fire*, 27(5), 353–362.

## Supplementary Material

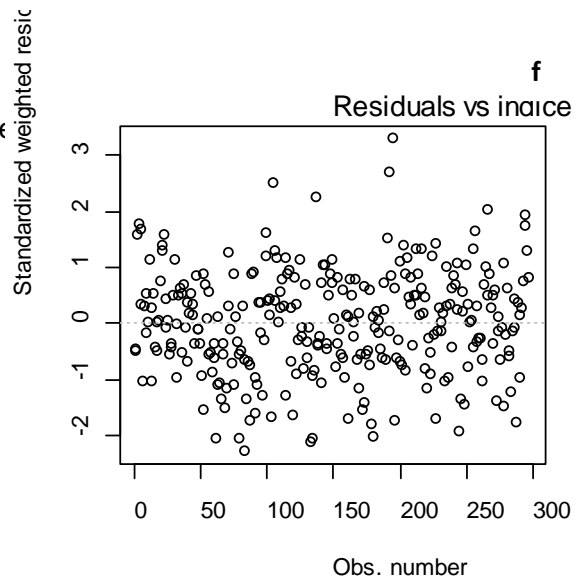
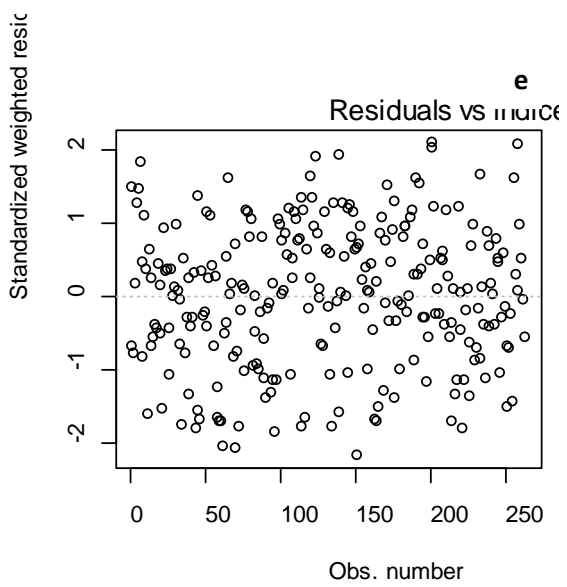
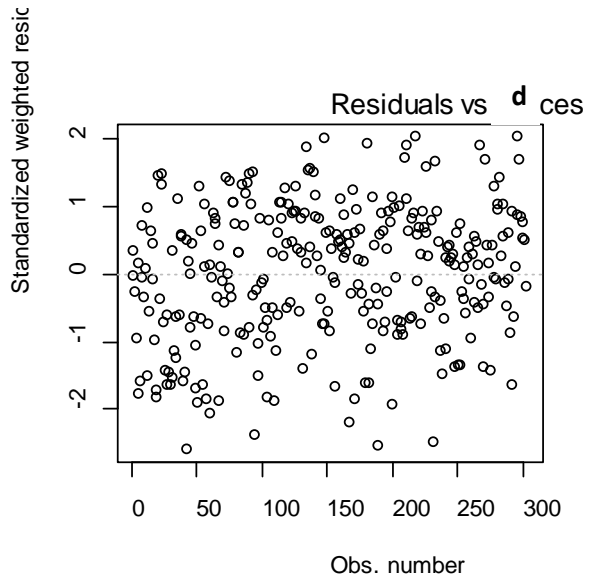
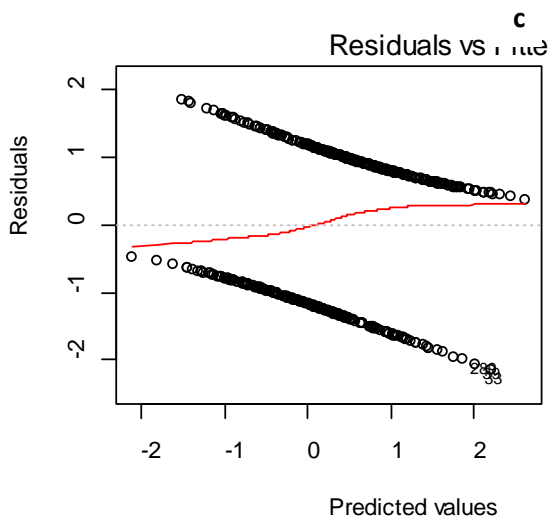
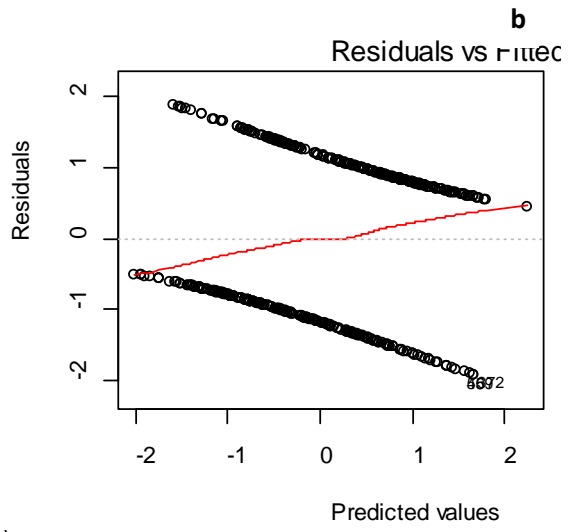
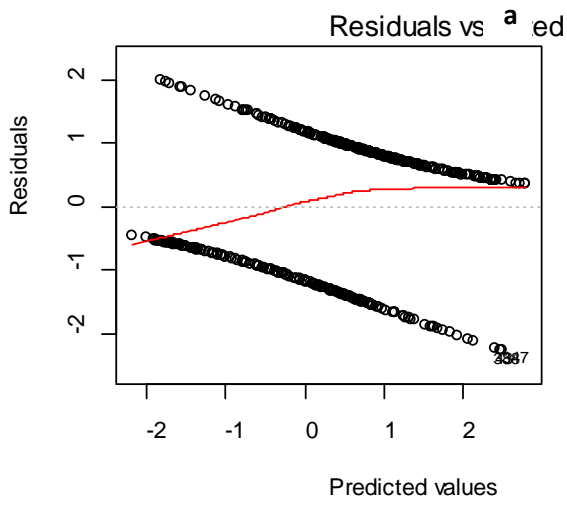
### **Relationships between mature trees and fire fuel hazard in Australian forest**

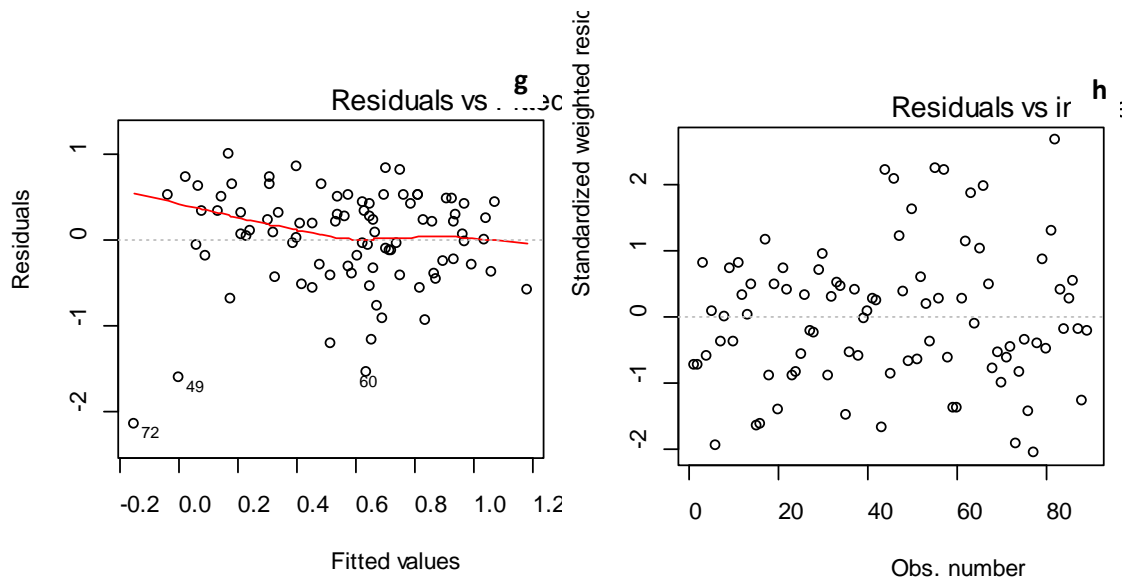
*Nicholas Wilson<sup>A,B,C</sup>, Geoffrey J. Cary<sup>A</sup> and Philip Gibbons<sup>A</sup>*

<sup>A</sup>Fenner School of the Environment and Society, The Australian National University, Building 141, Linnaeus Way, Canberra, ACT 2601, Australia.

<sup>B</sup>Centre for Environmental Risk Management of Bushfires, University of Wollongong, Building 35, Northfields Avenue, Wollongong, NSW 2522, Australia.

<sup>C</sup>Corresponding author. Email: [n.wilson091@gmail.com](mailto:n.wilson091@gmail.com)





**Fig. S1.** Diagnostic plots for the models predicting the presence of vegetation cover between 4 and 6 m (a), 2 and 4 m (b), 0.5 and 2 m (c), percentage vegetation cover between 4 and 6 m (d), 2 and 4 m (e), 0.5 and 2 m (f), elevated fuel height (g) and elevated fuel hazard score (h).